

APPENDIX A

ROTHERHAM SHOW  
12<sup>th</sup> & 13<sup>th</sup> SEPTEMBER 2009



TRAFFIC MANAGEMENT  
PLAN

Rotherham Show 2009 – Traffic Management Plan

Rotherham Show will this year be held at Rosehill Victoria Park, Rawmarsh. This is due to re-development work in Clifton Park.

One of the main areas of concern for this year's show is the traffic management plan. Discussions have taken place involving the Events & Promotions Team, South Yorkshire Police, RMBC Highways Section, Parking Services and South Yorkshire Passenger Transport Executive.

To help alleviate congestion around the park and key areas on route the following measures have been put in place:

- Parking within Showground (please see page 3)
- Two free park & ride facilities (please see pages 7 & 9)
- Low access buses in use suitable for pushchairs and wheelchairs
- Park & ride timetables (please see pages 8, 10 & 11)
- No waiting cones to be placed at strategic locations around the park (please see page 6)
- Parking Services Officer on duty over the weekend
- Signage to Herringthorpe Playing Fields park & ride site (please see page 4)
- Signage to Ryecroft Sports Ground park & ride site (please see page 5)
- All vehicular entrances into the park will be stewarded over the show weekend

Due to there being no double yellow lines around Rosehill Park and no order being able to be put in place without penalizing local residents the police have agreed that no waiting cones can be positioned along the park side of Rosehill Road, on the bend on Thorogate and along part of Old Warren Vale. This is to stop double parking and to ensure that the Rawmarsh Circular bus has limited disruption over the weekend.

Show traffic signs around the borough will only direct traffic to park & ride sites. This is to try and discourage vehicles from trying to find areas to park on side streets near to the show. The park & ride facilities will also pick up at other stops between the park & ride sites to Rosehill to further discourage the public from driving to the show. Even though the signage will be put in place we do believe that local people who know the area will still try and park as close to the show as possible.

In the event of any residents strongly complaining that they will be unable to park outside their house during show hours, they will be offered an exhibitor's parking pass. This will enable them to park within the show grounds subject to availability.

Parking within Showground



Ordnance Survey Crown Copyright © Licence no. 100019587. Historical Mapping © Landmark Information Group Ltd. A-Z © Geographers' A-Z Map Co. Ltd. 1999 Aerial Photography © GetMapping.com. 2002 and 2007 Aerial Photography © The

**Rosehill Road** entrance for exhibitors, fairground, military, inflatables, dog show, catering stands and disabled parking

Exhibitor Parking

Three entrances to the park will be in use leading up to and during the show weekend. These are:

Rosehill Road Entrance

This entrance will be used on the lead up to the show by the fairground, military, inflatables and some catering units. Over the show weekend it will be the main entrance for exhibitors. All exhibitors should have their vehicles parked up by 10am and should not leave until after 5pm.

Old Warren Vale Entrance

This entrance will be used for arena acts, some catering units, VIP's and disabled parking on the weekend of the show.

Park Grove Entrance

This entrance will be used over the weekend by entrants into the Vintage Vehicle Rally only. All vehicles will be in situ by 10am.

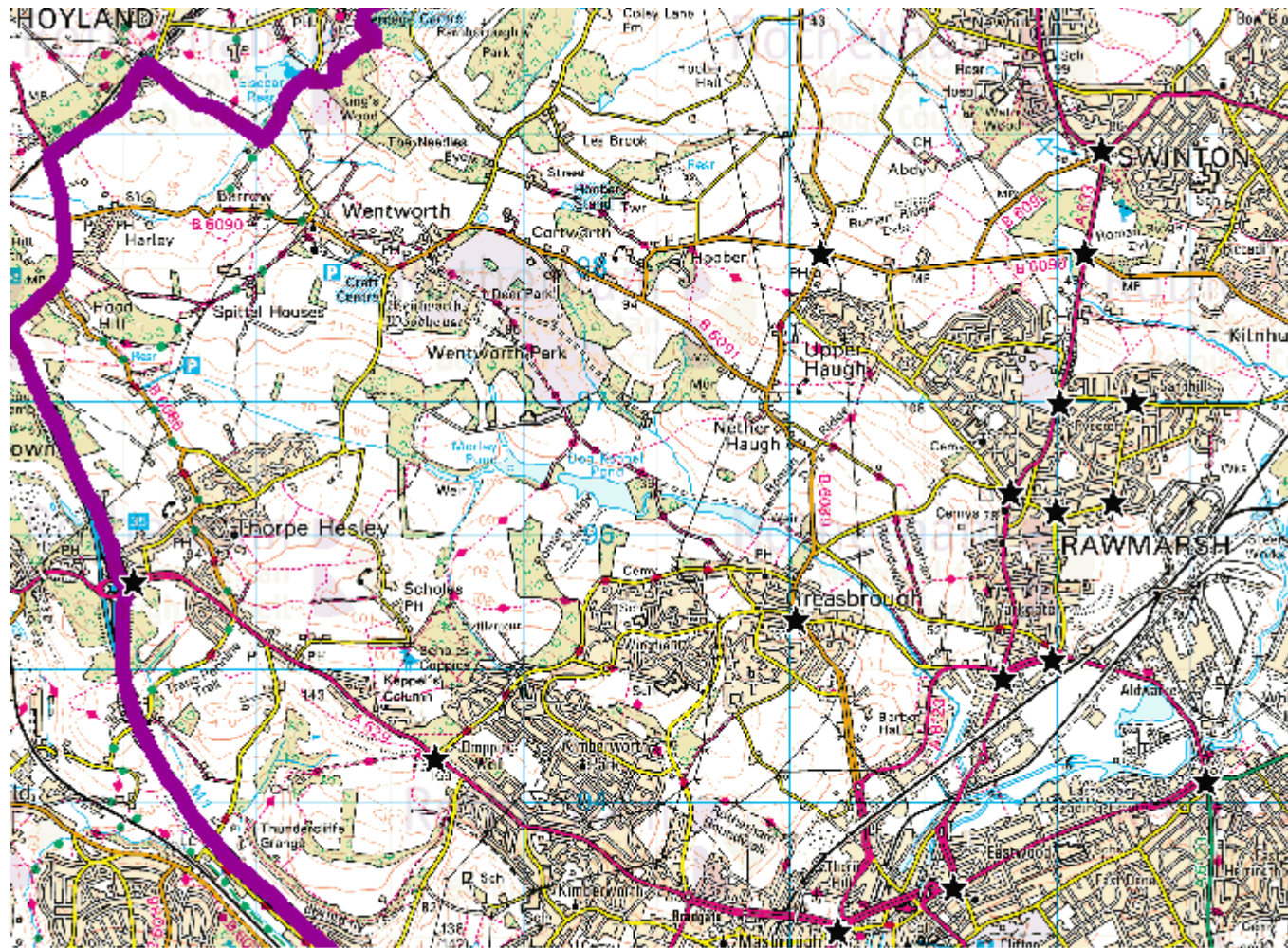
Signage to park & ride at Herringthorpe Playing Fields from M18 junction 2  
& M1 junction 33



Ordnance Survey Crown Copyright © Licence no. 100019587. Historical Mapping © Landmark Information Group Ltd. A-Z © Geographers' A-Z Map Co. Ltd. 1999 Aerial Photography © GetMapping.com. 2002 and 2007 Aerial Photography © The

★ - traffic signs to Herringthorpe playing fields park & ride site

Signage to park & ride at Ryecroft Sports Ground from North of Borough, M1 junction 35 and Thrybergh



Ordnance Survey Crown Copyright © Licence no. 100019587. Historical Mapping © Landmark Information Group Ltd. A-Z © Geographers' A-Z Map Co. Ltd. 1999 Aerial Photography © GetMapping.com. 2002 and 2007 Aerial Photography © The

★ - traffic signs to Ryecroft Sports Ground park & ride site

Rotherham Show – Rosehill Victoria Park, Rawmarsh

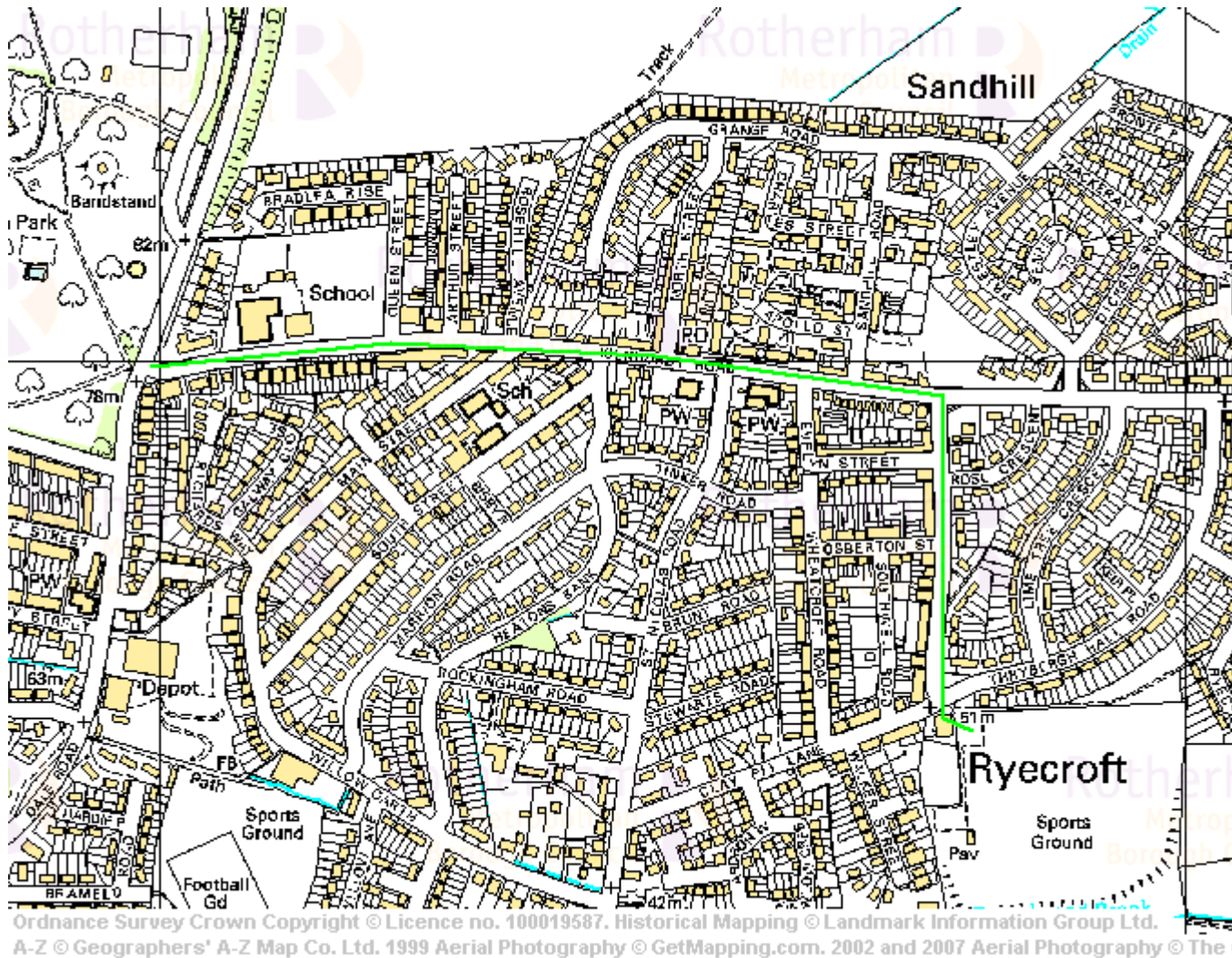
Coned areas



No waiting cones will also be placed at strategic points on Dale Road near to the Petrol Station and opposite. This will hopefully alleviate congestion on the A633.

It has been arranged for a parking services attendant to work both days of the show to help with any parking issues.

Park & Ride from Ryecroft Sports Ground



Ryecroft Sports Ground will be the main park & ride point with a free shuttle bus every 12 minutes.

The park & ride will be signposted from the Mushroom roundabout A630 both directions and A6123 (Herringthorpe Valley Road)

The direction from this area will be via Aldwarke Lane (A6123) up Barbers Avenue, onto Green Lane, Clay Pit Lane into Ryecroft Sports Ground.

It will also be signposted from the main routes through Swinton & West Melton.

Parking staff will be on duty at all times during the park & ride period to discourage crime and disorder and to help all customers.

Please note: traffic will be signposted up Barbers Avenue to help with congestion from traffic travelling to Retail World and Parkgate.

Rotherham Show 2009

Park & Ride Service – Ryecroft Sports Ground to Rosehill Park

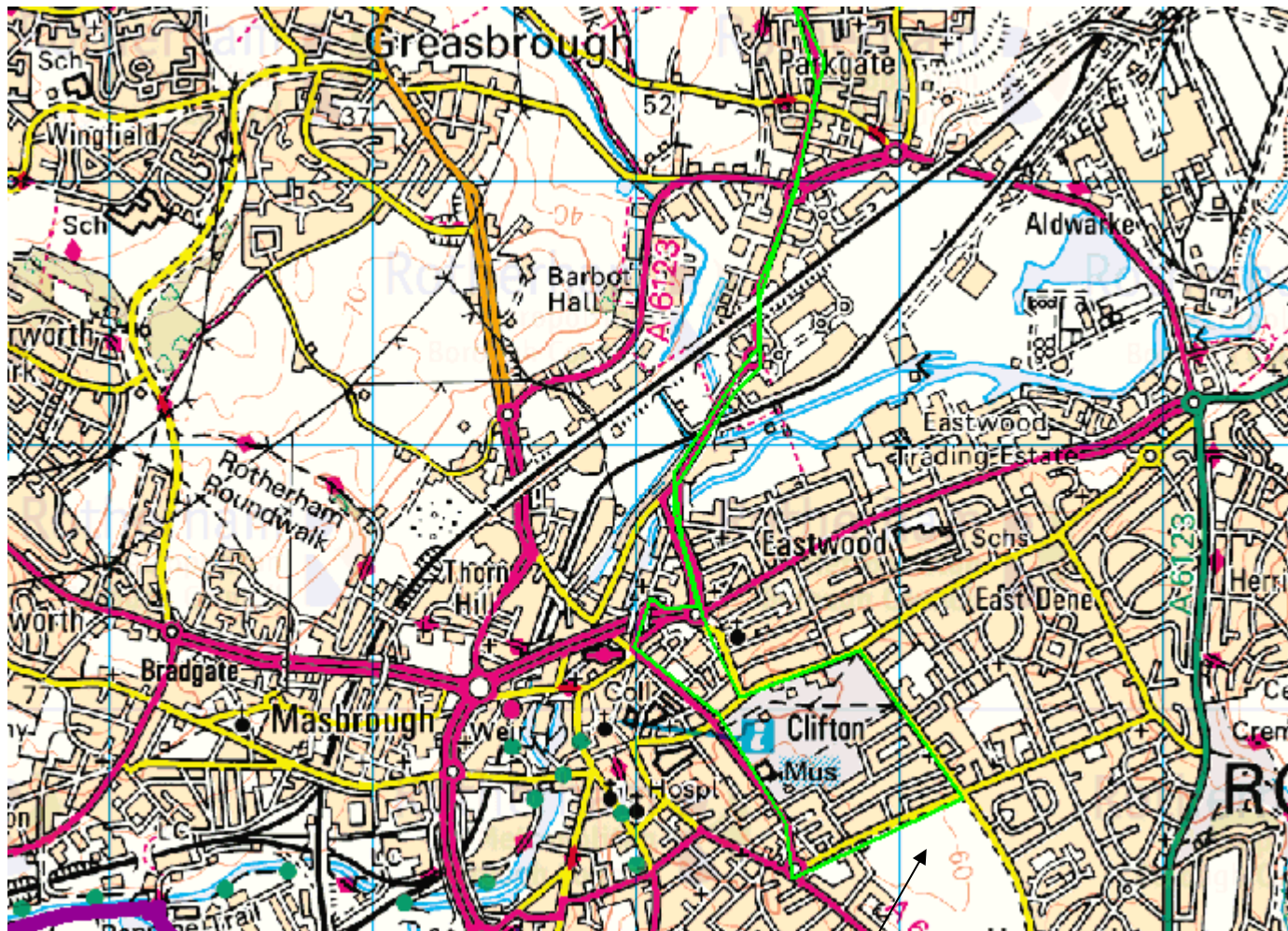
**Shuttle Bus service 709**

Rawmarsh, Rosehill Road/Middle Avenue (Rosehill Park)	<b>d.</b>	09:46	09:58	10:10	10:22	10:34	10:46	10:58	11:10	11:22	11:34	11:46	11:58
Rawmarsh, Thrybergh Hall Road/Clay Pit Lane (Fighting Cocks)	<b>a.</b>	09:50	10:02	10:14	10:26	10:38	10:50	11:02	11:14	11:26	11:38	11:50	12:02
Rawmarsh, Thrybergh Hall Road/Clay Pit Lane (Fighting Cocks)	<b>d.</b>	09:39	09:51	10:03	10:15	10:27	10:39	10:51	11:03	11:15	11:27	11:39	11:51
Rawmarsh, Rosehill Road/Middle Avenue (Rosehill Park)	<b>a.</b>	09:44	09:56	10:08	10:20	10:32	10:44	10:56	11:08	11:20	11:32	11:44	11:56
Rawmarsh, Rosehill Road/Middle Avenue (Rosehill Park)	<b>d.</b>	12:10	12:22	12:34	12:46	12:58	13:10	13:22	13:34	13:46	13:58	14:10	14:22
Rawmarsh, Thrybergh Hall Road/Clay Pit Lane (Fighting Cocks)	<b>a.</b>	12:14	12:26	12:38	12:50	13:02	13:14	13:26	13:38	13:50	14:02	14:14	14:26
Rawmarsh, Thrybergh Hall Road/Clay Pit Lane (Fighting Cocks)	<b>d.</b>	12:15	12:27	12:39	12:51	13:03	13:15	13:27	13:39	13:51	14:03	14:15	14:27
Rawmarsh, Rosehill Road/Middle Avenue (Rosehill Park)	<b>a.</b>	12:20	12:32	12:44	12:56	13:08	13:20	13:32	13:44	13:56	14:08	14:20	14:32
Rawmarsh, Rosehill Road/Middle Avenue (Rosehill Park)	<b>d.</b>	14:46	14:58	15:10	15:22	15:34	15:46	15:58	16:10	16:22	16:34	16:46	16:58
Rawmarsh, Thrybergh Hall Road/Clay Pit Lane (Fighting Cocks)	<b>a.</b>	14:50	15:02	15:14	15:26	15:38	15:50	16:02	16:14	16:26	16:38	16:50	17:02
Rawmarsh, Thrybergh Hall Road/Clay Pit Lane (Fighting Cocks)	<b>d.</b>	14:51	15:03	15:15	15:27	15:39	15:51	16:03	16:15	16:27	16:39	16:51	17:03
Rawmarsh, Rosehill Road/Middle Avenue (Rosehill Park)	<b>a.</b>	14:56	15:08	15:20	15:32	15:44	15:56	16:08	16:20	16:32	16:44	16:56	17:08
Rawmarsh, Rosehill Road/Middle Avenue (Rosehill Park)	<b>d.</b>	17:22	17:34	17:46	17:58	18:10	18:22	18:34					
Rawmarsh, Thrybergh Hall Road/Clay Pit Lane (Fighting Cocks)	<b>a.</b>	17:26	17:38	17:50	18:02	18:14	18:26	18:38					
Rawmarsh, Thrybergh Hall Road/Clay Pit Lane (Fighting Cocks)	<b>d.</b>	17:27	17:39	17:51	18:03	18:15	18:27						
Rawmarsh, Rosehill Road/Middle Avenue (Rosehill Park)	<b>a.</b>	17:32	17:44	17:56	18:08	18:20	18:32						

Route: From Rawmarsh, Rosehill Road/Middle Avenue (Rosehill Park) via Rosehill Road, Dale Road, Kilnhurst Road, Thrybergh Hall Road, Clay Pit Lane, Kilnhurst Road, Dale Road, East Avenue, Middle Avenue, Monkwood Road, Birchwood Avenue, Rosehill Road to Rawmarsh, Rosehill Road/Middle Avenue (Rosehill Park)



Park & Ride from Herringthorpe Playing Fields



Ordnance Survey Crown Copyright © Licence no. 100019587. Historical Mapping © Landmark Information Group Ltd. A-Z © Geographers' A-Z Map Co. Ltd. 1999 Aerial Photography © GetMapping.com. 2002 and 2007 Aerial Photography © The Geo

Park & Ride,  
Herrinathorpe Plavinga Fields

Due to Rotherham Show normally being held at Clifton Park and Herringthorpe Playing Fields being used as the park & ride area it was agreed that it should be used again this year for visitors from South of the Borough.

Parking staff will be on duty at all times during the park & ride period to discourage crime and disorder and to help all customers.

The proposed park & ride route will also encompass stops around Clifton Park and Wharncliffe Street.

The direction of the route from Herringthorpe Playing Fields will be Badsley Moor Lane, Clifton Lane, Wharncliffe Street (stopping at layby near Rotherham College of Arts & Technology), Drummond Street over flyover to roundabout onto A633, travelling through Parkgate and Rawmarsh dropping off at the bus shelter outside Rosehill Park. The bus will then travel down Warren Vale to turn round and go back to Herringthorpe where it will go up St Ann's Road, Middle Lane South and back onto Badsley Moor Lane.

Rotherham Show 2009

Park & Ride – Herringthorpe Playing Fields to Rosehill Park

**Shuttle Bus service 708**

Rawmarsh, Warren Vale/Kilnhurst Road (Rosehill Park)	<b>d.</b>		09:50	10:10	10:30	10:50	11:10	11:30	11:50	12:10	12:30	12:50	13:10	
Clifton, Doncaster Road/St Anns Road (Clifton Park)	<b>a.</b>		10:01	10:21	10:41	11:01	11:21	11:41	12:01	12:21	12:41	13:01	13:21	
Clifton, Doncaster Road/St Anns Road (Clifton Park)	<b>d.</b>	09:22	09:42	10:02	10:22	10:42	11:02	11:22	11:42	12:02	12:22	12:42	13:02	13:22
Clifton, Middle Lane/Cambridge Street (Clifton Park)	<b>a.</b>	09:23	09:43	10:03	10:23	10:43	11:03	11:23	11:43	12:03	12:23	12:43	13:03	13:23
Clifton, Middle Lane/Cambridge Street (Clifton Park)	<b>d.</b>	09:24	09:44	10:04	10:24	10:44	11:04	11:24	11:44	12:04	12:24	12:44	13:04	13:24
Clifton, Badsley Moor Lane/Clifton Avenue (Herringthorpe P.F.)	<b>a.</b>	09:26	09:46	10:06	10:26	10:46	11:06	11:26	11:46	12:06	12:26	12:46	13:06	13:26
Clifton, Badsley Moor Lane/Clifton Avenue (Herringthorpe P.F.)	<b>d.</b>	09:27	09:47	10:07	10:27	10:47	11:07	11:27	11:47	12:07	12:27	12:47	13:07	13:27
Rotherham, Wharnccliffe Street	<b>a.</b>	09:30	09:50	10:10	10:30	10:50	11:10	11:30	11:50	12:10	12:30	12:50	13:10	13:30
Rotherham, Wharnccliffe Street	<b>d.</b>	09:31	09:51	10:11	10:31	10:51	11:11	11:31	11:51	12:11	12:31	12:51	13:11	13:31
Rawmarsh, Warren Vale/Kilnhurst Road (Rosehill Park)	<b>a.</b>	09:44	10:04	10:24	10:44	11:04	11:24	11:44	12:04	12:24	12:44	13:04	13:24	13:44
Rawmarsh, Warren Vale/Kilnhurst Road (Rosehill Park)	<b>d.</b>	13:30	13:50	14:10	14:30	14:50	15:10	15:30	15:50	16:10	16:30	16:50	17:10	17:30
Clifton, Doncaster Road/St Anns Road (Clifton Park)	<b>a.</b>	13:41	14:01	14:21	14:41	15:01	15:21	15:41	16:01	16:21	16:41	17:01	17:21	17:41
Clifton, Doncaster Road/St Anns Road (Clifton Park)	<b>d.</b>	13:42	14:02	14:22	14:42	15:02	15:22	15:42	16:02	16:22	16:42	17:02	17:22	17:42
Clifton, Middle Lane/Cambridge Street (Clifton Park)	<b>a.</b>	13:43	14:03	14:23	14:43	15:03	15:23	15:43	16:03	16:23	16:43	17:03	17:23	17:43
Clifton, Middle Lane/Cambridge Street (Clifton Park)	<b>d.</b>	13:44	14:04	14:24	14:44	15:04	15:24	15:44	16:04	16:24	16:44	17:04	17:24	17:44
Clifton, Badsley Moor Lane/Clifton Avenue (Herringthorpe P.F.)	<b>a.</b>	13:46	14:06	14:26	14:46	15:06	15:26	15:46	16:06	16:26	16:46	17:06	17:26	17:46
Clifton, Badsley Moor Lane/Clifton Avenue (Herringthorpe P.F.)	<b>d.</b>	13:47	14:07	14:27	14:47	15:07	15:27	15:47	16:07	16:27	16:47	17:07	17:27	17:47
Rotherham, Wharnccliffe Street	<b>a.</b>	13:50	14:10	14:30	14:50	15:10	15:30	15:50	16:10	16:30	16:50	17:10	17:30	17:50
Rotherham, Wharnccliffe Street	<b>d.</b>	13:51	14:11	14:31	14:51	15:11	15:31	15:51	16:11	16:31	16:51	17:11	17:31	17:51
Rawmarsh, Warren Vale/Kilnhurst Road (Rosehill Park)	<b>a.</b>	14:04	14:24	14:44	15:04	15:24	15:44	16:04	16:24	16:44	17:04	17:24	17:44	18:04
Rawmarsh, Warren Vale/Kilnhurst Road (Rosehill Park)	<b>d.</b>	17:50	18:10	18:30										
Clifton, Doncaster Road/St Anns Road (Clifton Park)	<b>a.</b>	18:01	18:21	18:41										
Clifton, Doncaster Road/St Anns Road (Clifton Park)	<b>d.</b>	18:02	18:22	18:42										
Clifton, Middle Lane/Cambridge Street (Clifton Park)	<b>a.</b>	18:03	18:23	18:43										
Clifton, Middle Lane/Cambridge Street (Clifton Park)	<b>d.</b>	18:04	18:24	18:44										

## Rotherham Show 2009

Clifton, Badsley Moor Lane/Clifton Avenue (Herringthorpe P.F.)	<b>a.</b>	18:06	18:26	18:46
Clifton, Badsley Moor Lane/Clifton Avenue (Herringthorpe P.F.)	<b>d.</b>	18:07	18:27	18:47
Rotherham, Wharnccliffe Street	<b>a.</b>	18:10	18:30	18:50
Rotherham, Wharnccliffe Street	<b>d.</b>	18:11		
Rawmarsh, Warren Vale/Kilnhurst Road (Rosehill Park)	<b>a.</b>	18:24		

Route: From Rawmarsh, Warren Vale/Kilnhurst Road via Warren Vale, Dale Road, Blyth Avenue, High Street, Rawmarsh Hill, Broad Street, Rotherham Road, Rawmarsh Road, St Ann's Road, Doncaster Road, Middle Lane, Badsley Moor Lane, Clifton Lane, Wharnccliffe Street, Drummond Street, Effingham Street flyover, Centenary Way, St Ann's Road, Rawmarsh Road, Rotherham Road, Broad Street, Rawmarsh Hill, High Street, Blyth Avenue, Dale Road, Warren Vale to Rawmarsh, Warren Vale/Kilnhurst Road. *Then light via Warren Vale to Wentworth Road roundabout, Warren Vale to pick up next journey.*

Any queries please contact

Kate Moreman  
Events Manger  
01709 336946